


**Criterion7– Institutional Values and Best Practices**

**Key Indicator-7.1 Institutional Values and Social Responsibilities**


Metric No.	
<b>7.1.5</b> <b>Q<sub>n</sub>M</b>	<p><i>Green campus initiatives include</i> The institutional initiatives for greening the campus are as follows:</p> <ol style="list-style-type: none"><li><b>1. Restricted entry of automobiles</b></li><li><b>2. Use of Bicycles/Battery powered vehicles</b></li><li><b>3. Pedestrian Friendly pathways</b></li><li><b>4. Ban on use of Plastic</b></li><li><b>5. Lands caping with trees and plants</b></li></ol> <p><b>1. Restricted entry of automobiles</b></p> 

## 2. Use of Bicycles/Battery powered vehicles





### 3. Pedestrian Friendly pathways





#### 4. Ban on use of Plastic






## 5. Land scaping with trees and plants (Miyawaki Forest - Ghanvan)







\*\*\*



## Clean & Green Campus Initiatives



GPS Map Camera

Aurangabad, Maharashtra, India

V8Q7+VV4, Nagsenvan, Aurangabad, Maharashtra 431004, India

Lat 19.889663°

Long 75.314606°

11/08/23 03:57 PM GMT +05:30








 GPS Map Camera

**Aurangabad, Maharashtra, India**  
Girls Parking, Nagsenvan, Aurangabad, Maharashtra  
431004, India  
Lat 19.889794°  
Long 75.313442°  
14/12/21 12:40 PM





**GPS Map Camera**



**Aurangabad, Maharashtra, India**

Boys Parking, Nagsenvan, Aurangabad, Maharashtra 431004, India

Lat 19.889848°

Long 75.314503°

11/08/23 03:59 PM GMT +05:30





DO NOT USE  
PLASTIC IN CAMPUS

GPS Map Camera



**Aurangabad, Maharashtra, India**  
V8Q7+R8W, Nagsenvan, Aurangabad, Maharashtra  
431004, India  
Lat 19.889756°  
Long 75.313235°  
14/12/21 12:42 PM



**VISION OF YI CLIMATE CHANGE**  
 Yi Climate Change vertical endeavors to involve the nation's youth directly in actions that create a positive impact towards addressing the issues causing climate change. Carbon sequestration through tree plantation, water conservation through rainwater harvesting, reducing and recycling waste, biodiversity conservation, and advocating for greener businesses are some of the ways that the Climate Change vertical engages in action. Through specific initiatives that involve awareness, advocacy, and action, Yi members from every corner of the country are working together to combat climate change.

**THE MIYAWALI METHOD OF AFFORESTATION**

**Native Dense Forest Plantation**  
 PES Engineering College, Nagsenvan, Aurangabad.  
 Executed by - Center for Applied Research & People's Engagement (CARPE)

This Urban forest of native species was developed using the Dense Forest technique. This method involves organic curing of the soil and planting of numerous carefully selected species of plants densely in a symbiotic proportion to create an interdependent micro-climate. This coexistence of flora facilitates the drawing of vital nutrients from each other, conservation of soil and allows for natural selection resulting in accelerated growth and sustainable ecosystem.

**ICG-KAM**

**Sponsored By**  
  
 SANYA MOTORS PVT. LTD.  
 MIDC Chikalthana, Jalna Road, Aurangabad

**Location**  
  
 P.E.S. College of Engineering  
 Nagsenvan, Aurangabad

**An Initiative of**  
  
 Yi Young Indians  
 Aurangabad Chapter

**Project Executed by**  
  
 CARPE  
 CENTER FOR APPLIED RESEARCH AND PEOPLE'S ENGAGEMENT  
 Aurangabad  
 info@carpeaia.org  
 Contact : 8007447

GPS Map Camera

Aurangabad, Maharashtra, India

Green Shade Parking, Nagsenvan, Aurangabad, Maharashtra 431004, India

Lat 19.889813°

Long 75.314593°

11/08/23 03:57 PM GMT +05:30



Google





**GPS Map Camera**



**Aurangabad, Maharashtra, India**

V8Q7+WXP, Panchakki Rd, Panchakki, Nagsenvan,  
Aurangabad, Maharashtra 431004, India

Lat 19.889763°

Long 75.314862°

11/08/23 04:52 PM GMT +05:30





**GPS Map Camera**



**Aurangabad, Maharashtra, India**

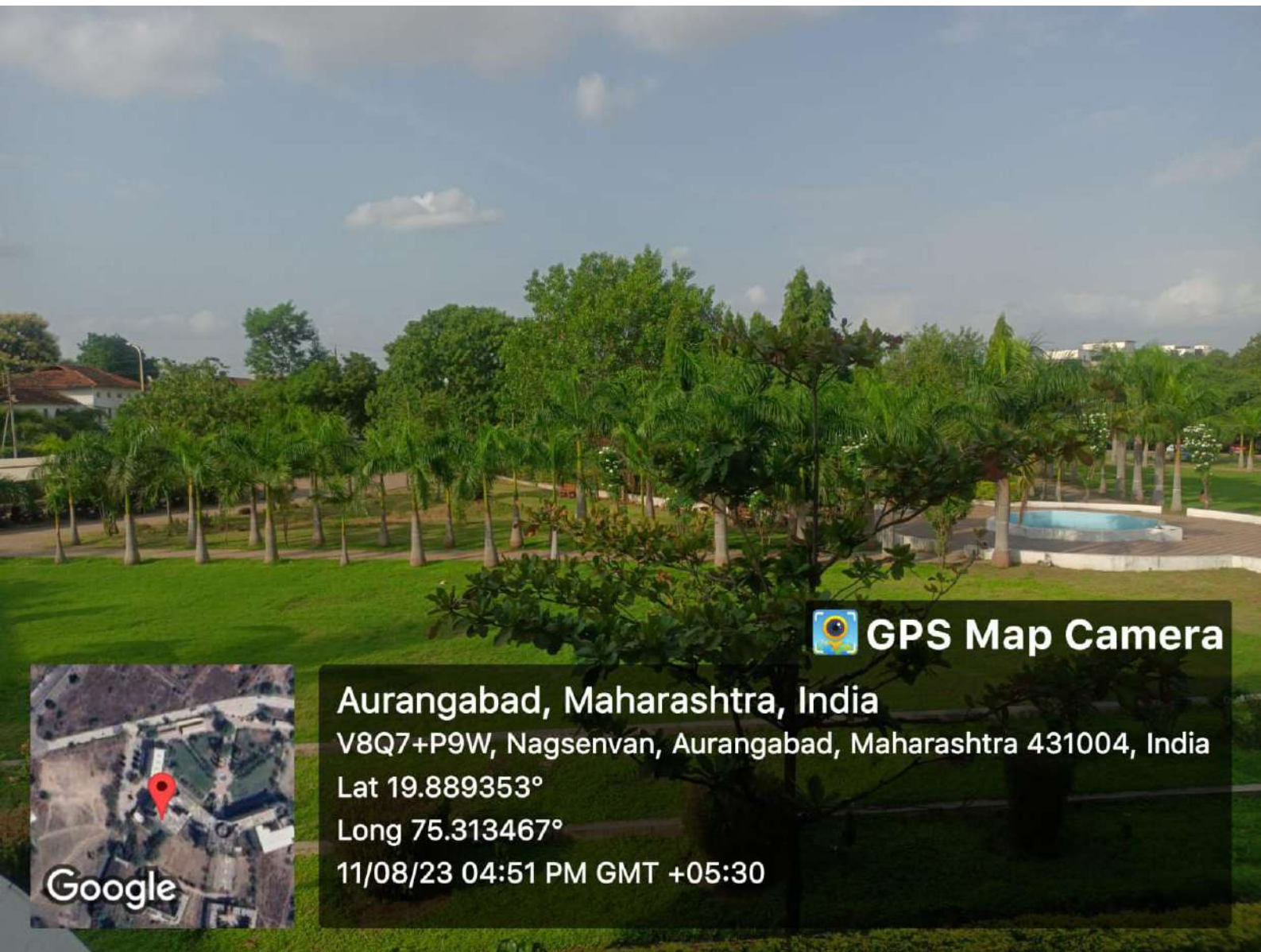
V8Q7+WXP, Panchakki Rd, Panchakki, Nagsenvan,  
Aurangabad, Maharashtra 431004, India

Lat 19.889763°

Long 75.314862°

11/08/23 04:52 PM GMT +05:30





 **GPS Map Camera**

**Aurangabad, Maharashtra, India**

V8Q7+P9W, Nagsenvan, Aurangabad, Maharashtra 431004, India

Lat 19.889353°

Long 75.313467°

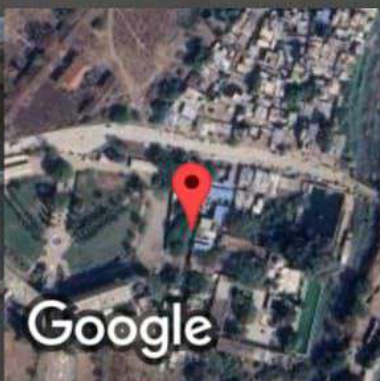
11/08/23 04:51 PM GMT +05:30







**GPS Map Camera**



**Aurangabad, Maharashtra, India**

V8Q7+WXP, Panchakki Rd, Panchakki, Nagsenvan,  
Aurangabad, Maharashtra 431004, India

Lat 19.889766°

Long 75.314865°

11/08/23 04:52 PM GMT +05:30